

CONTOUR INTERVAL 20 FEET
NORTH AMERICAN VERTICAL DATUM OF 1988

This map was produced to conform with the
National Geospatial Program US Topo Product Standard, 2011.
A metadata file associated with this product is draft version 0.6.18












QUADRANGLE LOCATION:

1	2	3	1 Catnip Canyon 2 Sage Hen Hills 3 Big Spring Butte
4		5	4 Swan Lake 5 Gooch Lake
6	7	8	6 Badger Mountain NW 7 Blowout Mountain 8 Alkali Peak

ADJOINING QUADRANGLES

ROAD CLASSIFICATION

Expressway		Local Connector	
Secondary Hwy		Local Road	
Ramp		4WD	

 Interstate Route  US Route  State Route

CATNIP MOUNTAIN SE, NV
2015

