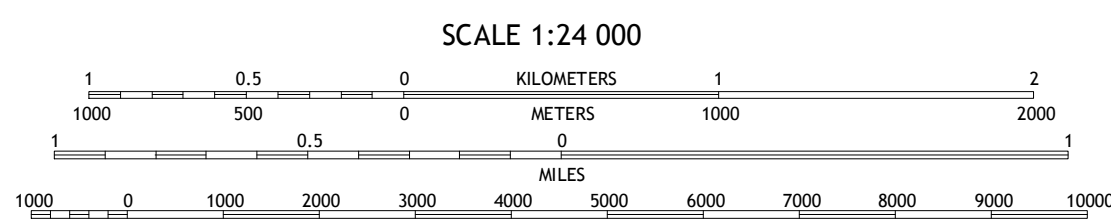
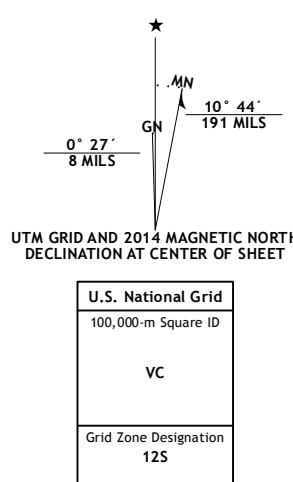
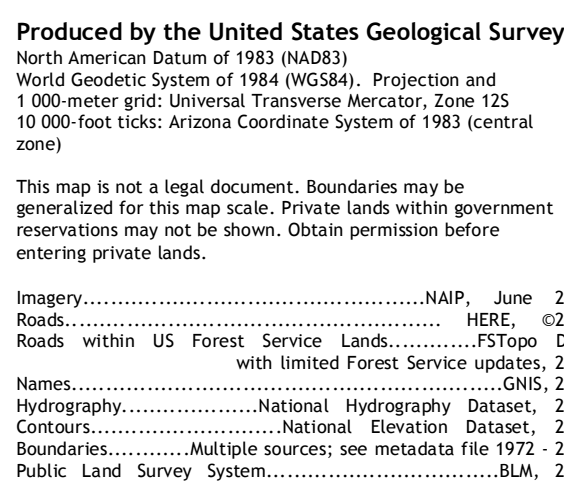




BLOODY BASIN QUADRANGLE
ARIZONA-YAVAPAI CO.
7.5-MINUTE SERIES



CONTOUR INTERVAL 40 FEET
NORTH AMERICAN VERTICAL DATUM OF 1988

This map was produced to conform with the
National Geospatial Program US Topo Product Standard, 2011.
A metadata file associated with this product is draft version 0.6.16



1	2	3	1 Dugas
4		5	2 Tule Mesa
6	7	8	3 Verde Hot Springs

ADJOINING QUADRANGLES

- 4 Brooklyn Peak
- 5 Wet Bottom Mesa
- 6 Cooks Mesa
- 7 Rover Peak
- 8 Chalk Mountain

ROAD CLASSIFICATION

<p>Expressway </p> <p>Secondary Hwy </p> <p>Ramp </p>	<p>Local Connector </p> <p>Local Road </p> <p>4WD </p>
<p> Interstate Route</p> <p> FS Primary Route</p>	<p> US Route</p> <p> FS Passenger Route</p>
	<p> State Route</p> <p> FS High Clearance Route</p>

Check with local Forest Service unit
for current travel conditions and restrictions

BLOODY BASIN, AZ
2014

