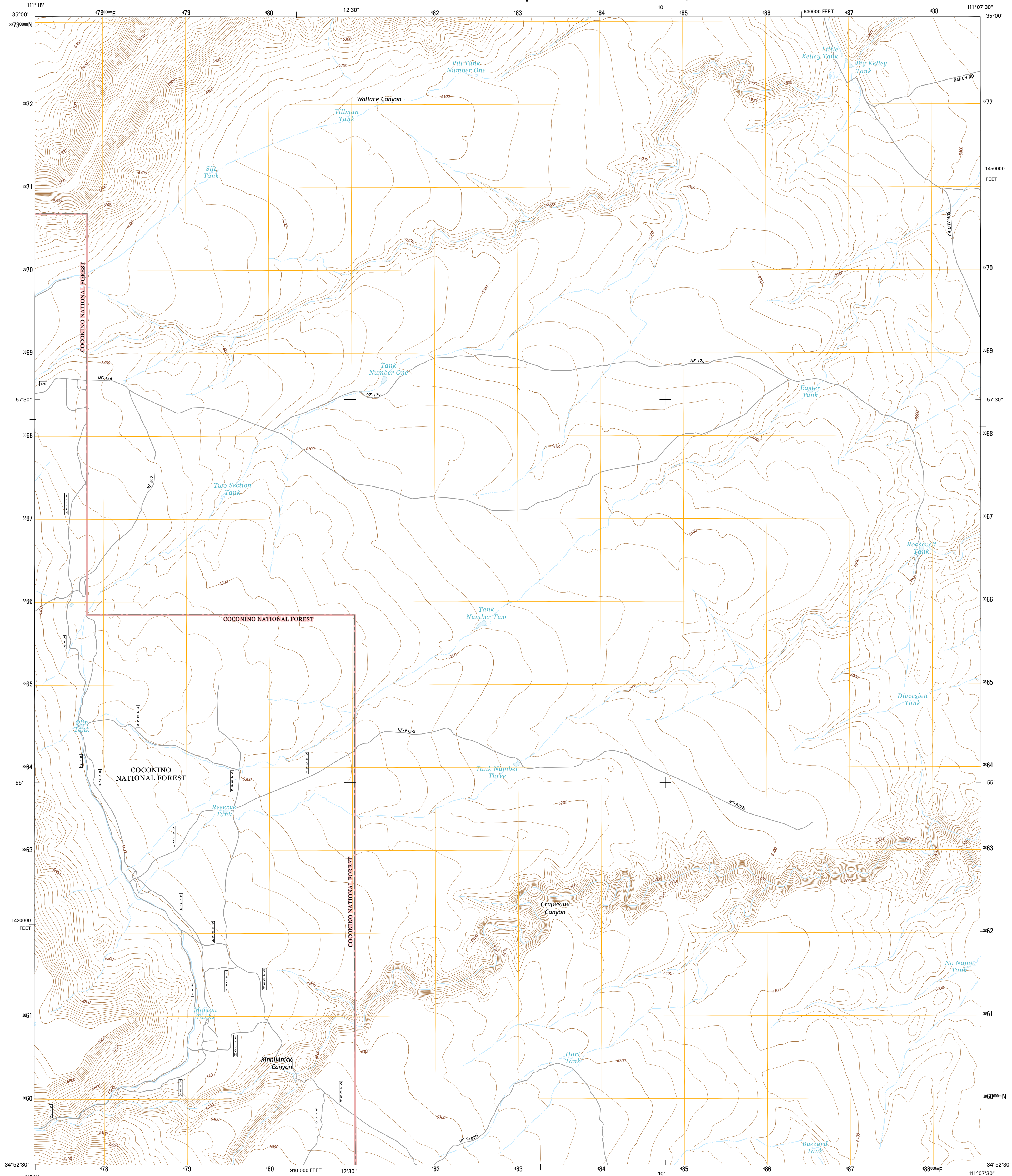
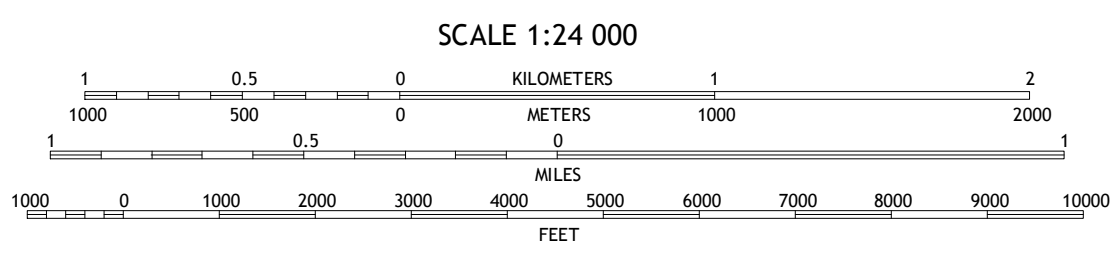
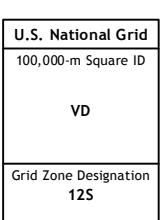




CHAVEZ MOUNTAIN NW QUADRANGLE  
ARIZONA-COCONINO CO.  
7.5-MINUTE SERIES



Imagery.....	NAIP,	June	2013
Roads.....	HERE,	@2013	Data
Roads within US Forest Service Lands.....	FTS topo		
	with limited Forest Service updates,	2013	
Names.....	GNIS,	2013	
Hydrography.....	National Hydrography Dataset,	2013	
Contours.....	National Elevation Dataset,	2001	
Boundaries.....	Multiple sources; see metadata file	1972	2014
Public Land Survey System.....	BLM,		



CONTOUR INTERVAL 20 FEET  
NORTH AMERICAN VERTICAL DATUM OF 1988

This map was produced to conform with the  
National Geospatial Program US Topo Product Standard, 2011.  
A metadata file associated with this product is draft version 0.6.16



QUADRANGLE LOCATION







1	2	3	1 Elliott Canyon
4		5	2 Anderson Canyon
6	7	8	3 Meteor Crater

4 Kinnikinick Lake  
5 Chavez Mountain NE  
6 Jaycox Mountain  
7 Chavez Mountain West  
8 Chavez Mountain East







ADJOINING QUADRANGLES

ADJOINING QUADRANGLES

### ROAD CLASSIFICATION

Expressway		Local Connector	
Secondary Hwy		Local Road	
Ramp		4WD	

 Interstate Route	 US Route	 State Route
 FS Primary Route	 FS Passenger Route	 FS High Route

Check with local Forest Service unit  
for current travel conditions and restrictions.

Check with local Forest Service unit  
for current travel conditions and restricti

CHAVEZ MOUNTAIN NW, AZ  
2014

