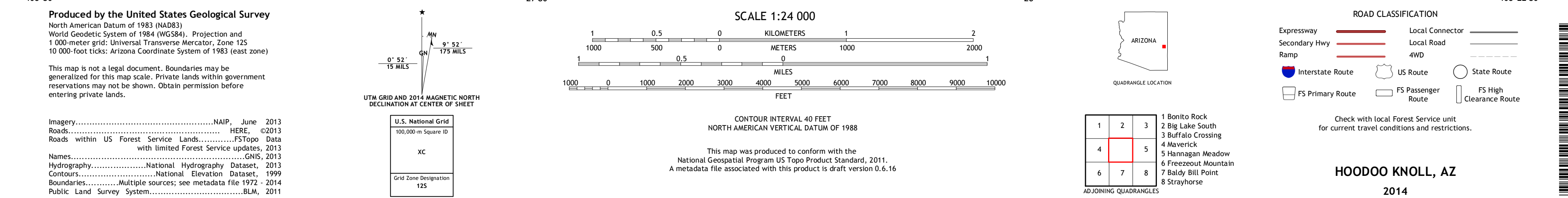




HOODOO KNOLL QUADRANGLE
ARIZONA
7.5-MINUTE SERIES



Imagery.....	NAIP, June	2013
Roads.....	HERE, ©2013	
Roads within US Forest Service Lands.....	FSTopo	Data
	with limited Forest Service updates,	2013
Names.....	GNIS,	2013
Hydrography.....	National Hydrography Dataset,	2013
Contours.....	National Elevation Dataset,	1999
Boundaries.....	Multiple sources; see metadata file	1972 - 2011
Public Land Survey System.....	BLM,	2014

U.S. National Grid
100,000-m Square ID
XC
Grid Zone Designation
12S

SCALE 1:24 000

The graphic scale bar is divided into two main sections: Kilometers/Meters and Miles/Feet. The top section shows a scale from 0 to 2 Kilometers, with major markings every 0.5 Kilometers and minor markings every 0.1 Kilometers. Below this, the same scale is shown in Meters, from 0 to 2000, with major markings every 500 Meters and minor markings every 100 Meters. The bottom section shows a scale from 0 to 1 Mile, with major markings every 0.5 Miles and minor markings every 0.1 Miles. Below this, the same scale is shown in Feet, from 0 to 10000, with major markings every 1000 Feet and minor markings every 200 Feet.

CONTOUR INTERVAL 40 FEET
NORTH AMERICAN VERTICAL DATUM OF 1988

This map was produced to conform with the
National Geospatial Program US Topo Product Standard, 2011.
A metadata file associated with this product is draft version 0.6.16











1	2	3	1 Bonito Rock
4		5	2 Big Lake South
6	7	8	3 Buffalo Crossing

ADJOINING QUADRANGLES

4 Maverick
5 Hannagan Meadow
6 Freezeout Mountain
7 Baldy Bill Point
8 Strayhorse

ROAD CLASSIFICATION

Expressway	Local Connector
Secondary Hwy	Local Road
Ramp 	4WD 

 Interstate Route	 US Route	 State Route
 FS Primary Route	 FS Passenger Route	 FS High Clearance Route

HOODOO KNOLL, AZ
2014

