










CONTOUR INTERVAL 10 FEET  
NORTH AMERICAN VERTICAL DATUM OF 1988

This map was produced to conform with the  
National Geospatial Program US Topo Product Standard, 2011.  
A metadata file associated with this product is draft version 0.6.16



**ROAD CLASSIFICATION**

Expressway		Local Connector	
Secondary Hwy		Local Road	
Ramp		4WD	

 Interstate Route     US Route     State Route

1	2	3	1 White Water Tank
4		5	2 Monument Point
6	7	8	3 Garces Mesas SE
			4 Grand Falls NE
			5 Tolani Lake
			6 Grand Falls SE
			7 Old Leupp
			8 East of Old Leupp

ADJOINING QUADRANGLES

NEWBERRY MESA, AZ  
2014