

CONTOUR INTERVAL 20 FEET  
NORTH AMERICAN VERTICAL DATUM OF 1988

This map was produced to conform with the  
National Geospatial Program US Topo Product Standard, 2011.  
A metadata file associated with this product is draft version 0.6.16












1	2	3
4		5
6	7	8

ADJOINING QUADRANGLES

- 1 Navajo Springs
- 2 Beacon Well
- 3 Deep Lake
- 4 Hogan Well
- 5 Wild Cow Lake
- 6 Long H Ranch
- 7 Prospect Spring
- 8 Ceadro Spring

**ROAD CLASSIFICATION**

Expressway		Local Connector	
Secondary Hwy		Local Road	
Ramp		4WD	

 Interstate Route     US Route     State Route

FAIRCHILD WELL, AZ  
2014

