








CONTOUR INTERVAL 20 FEET  
NORTH AMERICAN VERTICAL DATUM OF 1988

This map was produced to conform with the  
National Geospatial Program US Topo Product Standard, 2011.  
A metadata file associated with this product is draft version 0.6.16



### ROAD CLASSIFICATION

Expressway		Local Connector	
Secondary Hwy		Local Road	
Ramp		4WD	

 Interstate Route     US Route     State Route

1	2	3	1 Belmont Mountain
			2 Star Well
4		5	3 Daggs Tank
			4 Hot Rock Mountain
6	7	8	5 Wagner Wash Well
			6 Tonopah
			7 Wintersburg
			8 Buckeye NW

ADJOINING QUADRANGLES

FLATIRON MOUNTAIN, AZ  
2014

