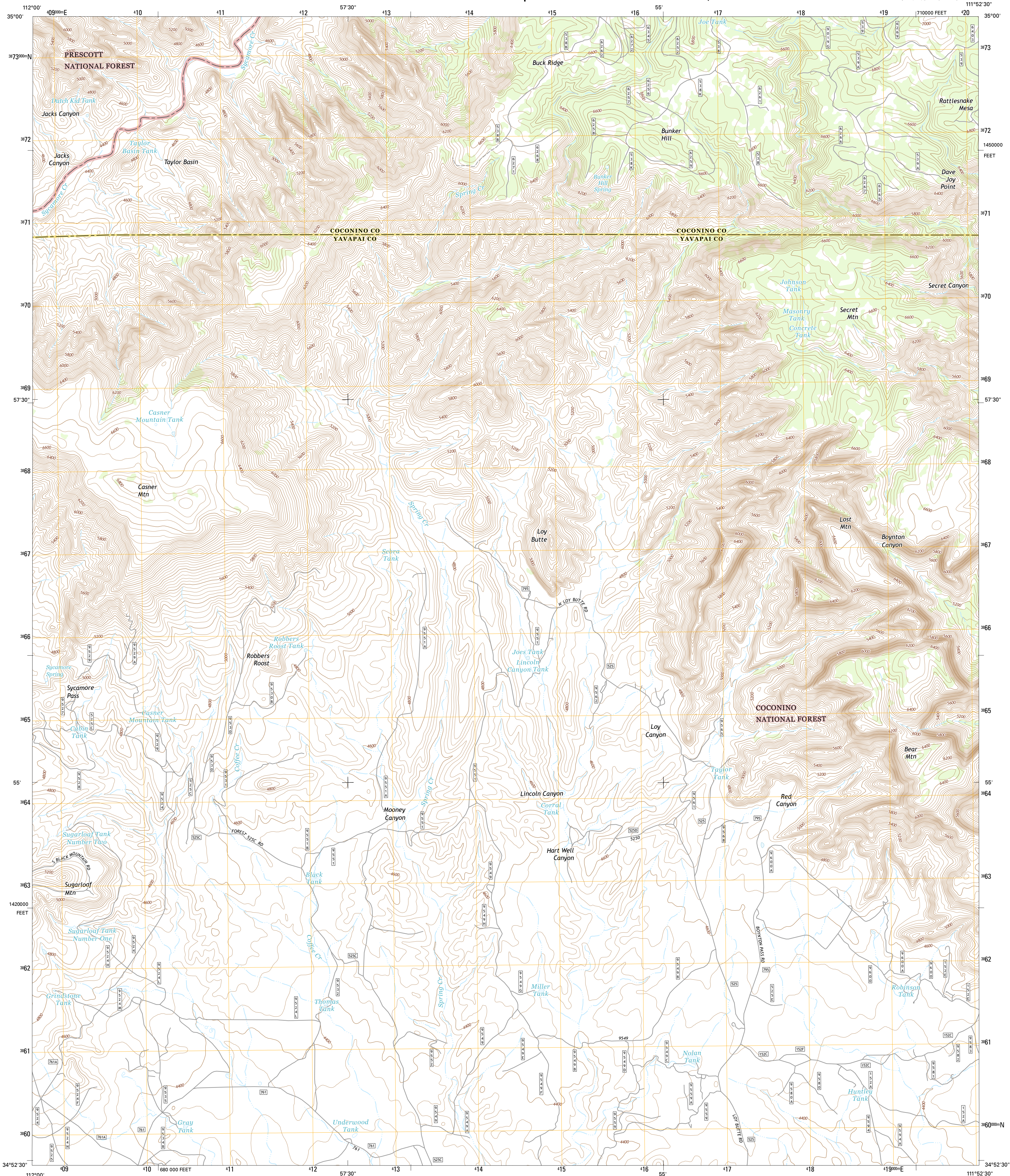
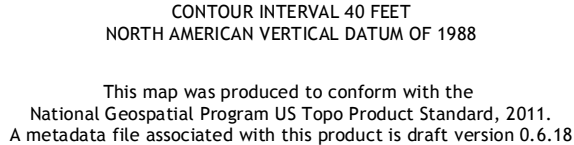
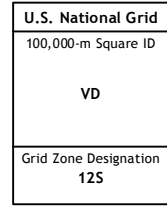




LOY BUTTE QUADRANGLE
ARIZONA
7.5-MINUTE SERIES



Imagery.....	NAIP, June 2013
Roads.....	HERE, ©2013
Roads within US Forest Service Lands.....	FSTopo Data
	with limited Forest Service updates,
Names.....	GNIS, 2013
Hydrography.....	National Hydrography Dataset, 2013
Contours.....	National Elevation Dataset, 2001
Boundaries.....	Multiple sources; see metadata file 1972 - 2014
Public Land Survey System.....	BLM, 2011



Check with local Forest Service unit
for current travel conditions and restrict

1	2	3
4		5
6	7	8

ADJOINING QUADRANGLES

- 1 White Horse Lake
- 2 Sycamore Point
- 3 Dutton Hill
- 4 Sycamore Basin
- 5 Wilson Mountain
- 6 Clarkdale
- 7 Page Springs
- 8 Sedona

1 White Horse Lake
2 Sycamore Point
3 Dutton Hill
4 Sycamore Basin
5 Wilson Mountain
6 Clarkdale
7 Page Springs
8 Sedona

LOY BUTTE, AZ
2014

