

CONTOUR INTERVAL 20 FEET  
NORTH AMERICAN VERTICAL DATUM OF 1988







This map was produced to conform with the  
National Geospatial Program US Topo Product Standard, 2011.  
A metadata file associated with this product is draft version 0.6.16






1	2	3
4		5
6	7	8

- 1 Concho
- 2 Salado
- 3 Saint Johns South
- 4 Cerro Hueco
- 5 Lyman Lake
- 6 Whiting Knoll
- 7 Springerville NW
- 8 Springerville

**ROAD CLASSIFICATION**

Expressway		Local Connector	
Secondary Hwy		Local Road	
Ramp		4WD	

 Interstate Route       US Route       State Route

LYMAN LAKE SW, AZ  
2014

