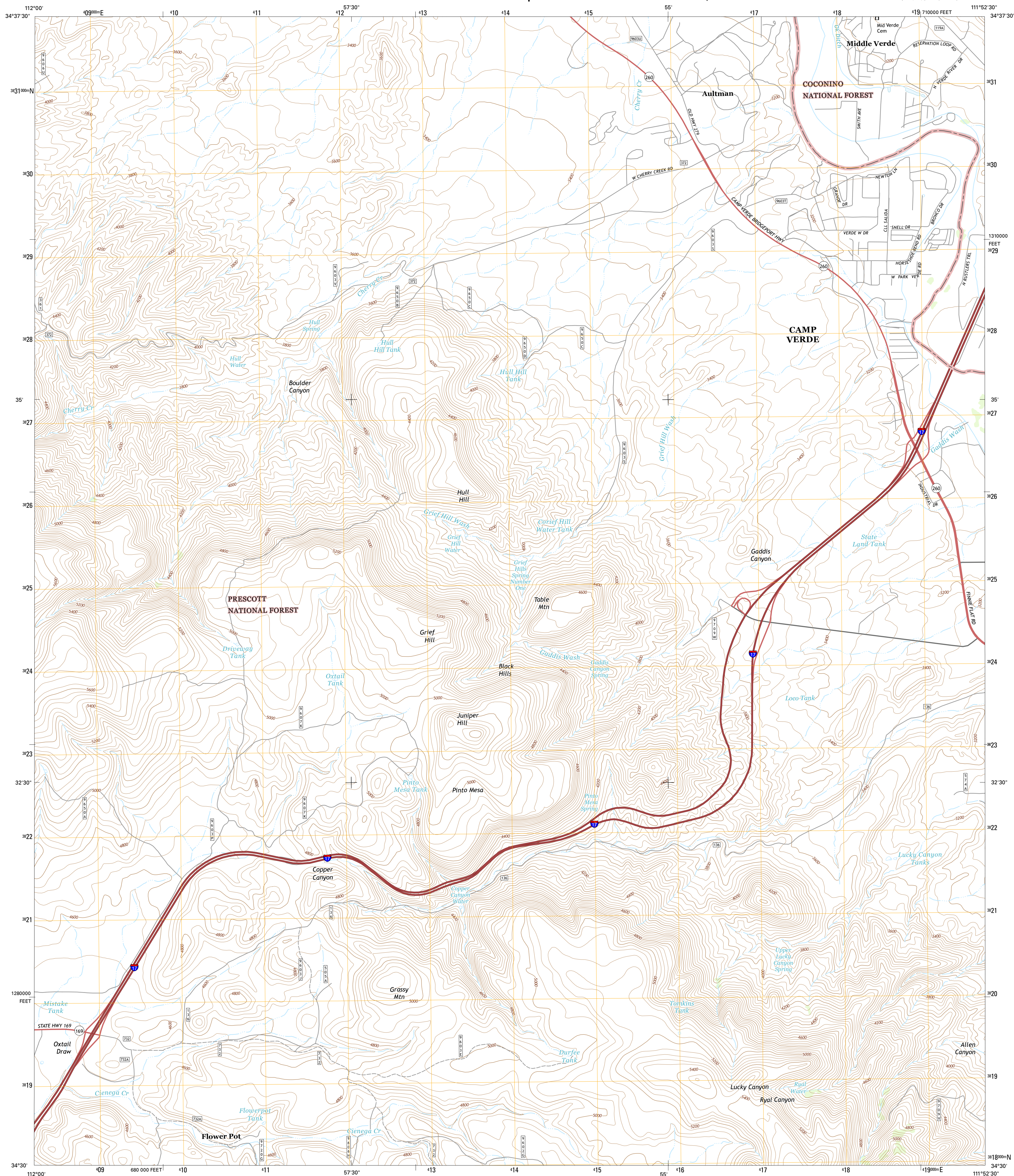
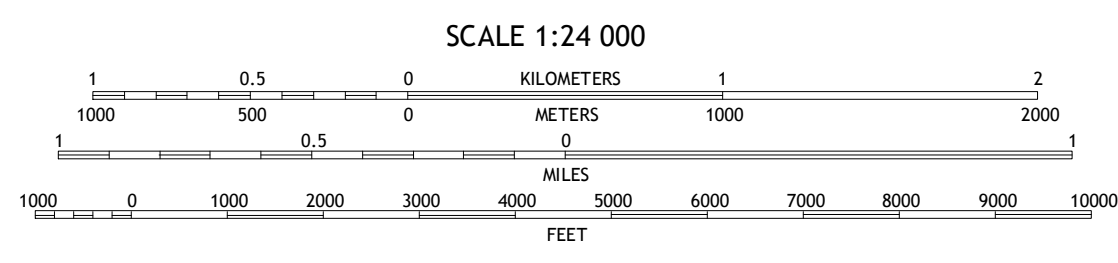





MIDDLE VERDE QUADRANGLE
ARIZONA-YAVAPAI CO.
7.5-MINUTE SERIES



Imagery.....	NAIP, June 2013
Roads.....	HERE, ©2013
Roads within US Forest Service Lands.....	FSTPO Data with limited Forest Service updates, 2013
Names.....	GNIS, 2013
Hydrography.....	National Hydrography Dataset, 2013
Contours.....	National Elevation Dataset, 2001
Boundaries.....	Multiple sources; see metadata file 1972_2014
Public Land Survey System.....	BLM, 2011



CONTOUR INTERVAL 40 FEET
NORTH AMERICAN VERTICAL DATUM OF 1988

This map was produced to conform with the
National Geospatial Program US Topo Product Standard, 2011.
A metadata file associated with this product is draft version 0.6.18



ROAD CLASSIFICATION

Expressway	Local Connector
Secondary Hwy	Local Road
Ramp	4WD

Interstate Route	US Route
FS Primary Route	FS Passenger Route
	FS High Clearance Route

Check with local Forest Service unit
for current travel conditions and restrictions.

1	2	3	1 Cottonwood
4		5	2 Cornville
6	7	8	3 Lake Montezuma

ADJOINING QUADRANGLES

4 Cherry
5 Camp Verde
6 Estler Peak
7 Arnold Mesa
8 Horner Mountain

MIDDLE VERDE, AZ
2014

