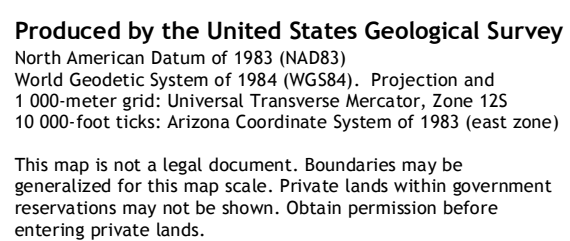

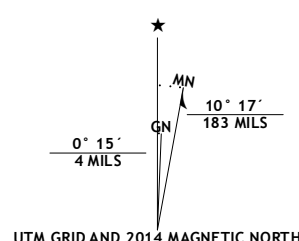




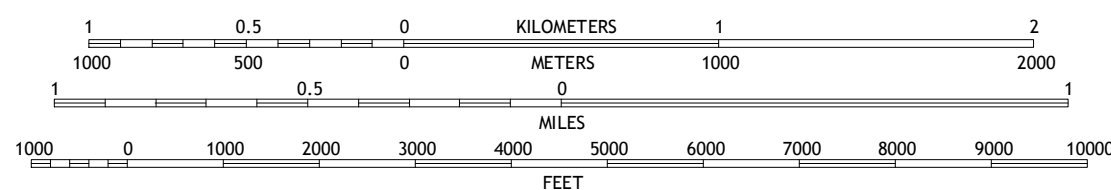
MULE HOOF BEND QUADRANGLE
ARIZONA-GILA CO.
7.5-MINUTE SERIES



| | |
|---|---|
| Imagery..... | NAIP, June 2013 |
| Roads..... | HERE, ©2013 |
| Roads within US Forest Service Lands..... | FSTopo Data |
| | with limited Forest Service updates, 2013 |
| Names..... | GNIS, 2013 |
| Hydrography..... | National Hydrography Dataset, 2013 |
| Contours..... | National Elevation Dataset, 2002 |
| Boundaries..... | Multiple sources; see metadata file 1972 - 2014 |
| Public Land Survey System..... | BLM, 2011 |



SCALE 1:24 000

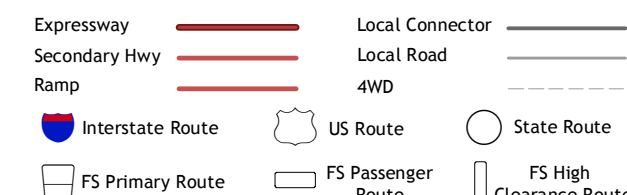


CONTOUR INTERVAL 40 FEET
NORTH AMERICAN VERTICAL DATUM OF 1988

This map was produced to conform with the
National Geospatial Program US Topo Product Standard, 2011.
A metadata file associated with this product is draft version 0.6.18



ROAD CLASSIFICATION



Check with local Forest Service unit
for current travel conditions and restrictions.

| | | | |
|---|---|---|-----------------------|
| 1 | 2 | 3 | 1 Double Buttes |
| 4 | | 5 | 2 Blue House Mountain |
| 6 | 7 | 8 | 3 Cibecue Peak |

ADJOINING QUADRANGLES

- 4 Picacho Colorado
- 5 Beckers Butte
- 6 Haystack Butte
- 7 Chrysotile
- 8 Brushy Canyon

MULE HOOF BEND, AZ
2014