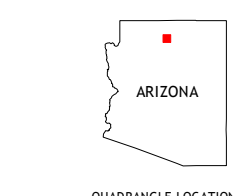


CONTOUR INTERVAL 40 FEET
NORTH AMERICAN VERTICAL DATUM OF 1988

This map was produced to conform with the
National Geospatial Program US Topo Product Standard, 2011.
A metadata file associated with this product is draft version 0.6.16






1	2	3	1 Buffalo Ranch
4		5	2 Tatahatso Point
6	7	8	3 Shinumo Altar

ADJOINING QUADRANGLES

4 Point Imperial	5 Blue Moon Reservoir
6 Walhalla Plateau	7 Cape Solitude
8 Salt Trail Canyon	

ROAD CLASSIFICATION

Expressway		Local Connector	
Secondary Hwy		Local Road	
Ramp		4WD	

 Interstate Route	 US Route	 State Route
--	--	---

NANKOWEAP MESA, AZ
2014

