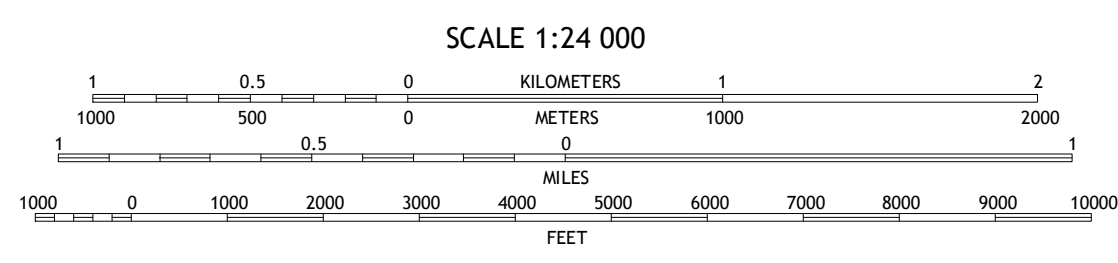
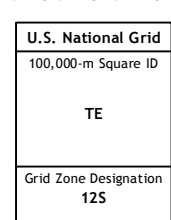


Imagery.....	NAIP, June 2013	
Roads.....	HERE, ©2013	
Names.....	GNIS, 2013	
Hydrography.....	National Hydrography Dataset, 2013	
Contours.....	National Elevation Dataset, 2000	
Boundaries.....	Multiple sources; see metadata file 1972 - 2014	
Public Land Survey System.....	BLM, 2011	




CONTOUR INTERVAL 20 FEET  
NORTH AMERICAN VERTICAL DATUM OF 1988



This map was produced to conform with the  
National Geospatial Program US Topo Product Standard, 2011.  
A metadata file associated with this product is draft version 0.6.16



QUADRANGLE LOCATION

**ROAD CLASSIFICATION**

Expressway		Local Conn
Secondary Hwy		Local Road
Ramp		4WD

 Interstate Route       US Route

1	2	3	1 Peach Springs Canyon
4		5	2 Peach Springs NE
6	7	8	3 Robbers Roost Canyon

4 JOINING QUADRANGLES

- 4 Peach Springs
- 5 Grand Canyon Caverns
- 6 Cherokee Point
- 7 Blye Canyon NE
- 8 Yampai

ADJOINING QUADRANGLES

NELSON, AZ  
2014