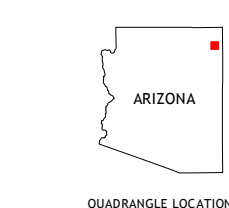







UTM GRID AND 2014 MAGNETIC NORTH



### ROAD CLASSIFICATION

Expressway		Local Connector	
Secondary Hwy		Local Road	
Ramp		4WD	

 Interstate Route     US Route     State Route

Imagery.....	NAIP, June 2013
Roads.....	HERE, ©2013
Names.....	GNIS, 2013
Hydrography.....	National Hydrography Dataset, 2013
Contours.....	National Elevation Dataset, 1999
Boundaries.....	Multiple sources; see metadata file 1972_2014
Public Land Survey System.....	BLM, 2011

U.S. National Grid
100,000-m Square ID
XF
Grid Zone Designation
12S

CONTOUR INTERVAL 20 FEET  
NORTH AMERICAN VERTICAL DATUM OF 1988

This map was produced to conform with the  
National Geospatial Program US Topo Product Standard, 2011.  
A metadata file associated with this product is draft version 0.6.16

1	2	3	1 Many Farms NE
4		5	2 Fire Dance Mesa
6	7	8	3 Bad Bug Butte

ADJOINING QUADRANGLES

- 4 Many Farms
- 5 Red Cornfield Mes
- 6 Chinle
- 7 Del Muerto
- 8 Black Rock Butte

TALL TREE MESA, AZ  
2014