

CONTOUR INTERVAL 20 FEET
NORTH AMERICAN VERTICAL DATUM OF 1988







This map was produced to conform with the
National Geospatial Program US Topo Product Standard, 2011.
A metadata file associated with this product is draft version 0.6.16






1	2	3	1 Beargrass Basin
4		5	2 Geronimo
6	7	8	3 Fort Thomas
			4 Jackson Mountain
			5 Eden
			6 Buford Hill
			7 Tripp Canyon
			8 Shingle Mill Mountain

ADJOINING QUADRANGLES

ROAD CLASSIFICATION

Expressway		Local Connector	
Secondary Hwy		Local Road	
Ramp		4WD	

 Interstate Route  US Route  State Route

TELEGRAPH WASH, AZ
2014

