

This map is not a legal document. Boundaries may be generalized for this map scale. Private lands within government reservations may not be shown. Obtain permission before entering private lands.

UTM GRID AND 2014 MAGNETIC NORTH DECLINATION AT CENTER OF SHEET

SCALE 1:24 000

1 0.5 0 KILOMETERS 1 2
1000 500 0 1000 2000
1 0.5 0 METERS 1000 2000
1 0.5 0 MILES 1
1000 0 1000 2000 3000 4000 5000 6000 7000 8000 9000 10000
FEET

ALABAMA



QUADRANGLE LOCAT




1	2	3	1 Rounsaville
4		5	2 Deer Park
6	7	8	3 Sims Chapel

ADJOINING QUADRANGLES

- 4 Brown Town
- 5 Citronelle East
- 6 Earlville
- 7 Georgetown
- 8 Chunchula

ROAD CLASSIFICATION

Expressway		Local Connector	
Secondary Hwy		Local Road	
Ramp		4WD	

 Interstate Route  US Route  State Route

CITRONELLE WEST, AL
2014

