

CONTOUR INTERVAL 20 FEET
NORTH AMERICAN VERTICAL DATUM OF 1988

This map was produced to conform with the
National Geospatial Program US Topo Product Standard, 2011.
A metadata file associated with this product is draft version 0.6.16






1	2	3
4		5
6	7	8

ADJOINING QUADRANGLES

- 1 Richville
- 2 Rockford SW
- 3 Equality
- 4 Holtville
- 5 Eclectic
- 6 Elmore
- 7 Wetumpka
- 8 Claud

ROAD CLASSIFICATION

Expressway		Local Connector	
Secondary Hwy		Local Road	
Ramp		4WD	

 Interstate Route  US Route  State Route

DEXTER, AL
2014

