

CONTOUR INTERVAL 10 FEET
NORTH AMERICAN VERTICAL DATUM OF 1988

This map was produced to conform with the
National Geospatial Program US Topo Product Standard, 2011.
A metadata file associated with this product is draft version 0.6.16






1	2	3	1 Romulus
4		5	2 Coker
6	7	8	3 Tuscaloosa

ADJOINING QUADRANGLES

- 4 Ralph
- 5 Englewood
- 6 Knoxville
- 7 Moundville West
- 8 Moundville East

ROAD CLASSIFICATION

Expressway		Local Connector	
Secondary Hwy		Local Road	
Ramp		4WD	

 Interstate Route  US Route  State Route

FOSTERS, AL
2014

