








CONTOUR INTERVAL 20 FEET
NORTH AMERICAN VERTICAL DATUM OF 1988

This map was produced to conform with the
National Geospatial Program US Topo Product Standard, 2011.
A metadata file associated with this product is draft version 0.6.16



ROAD CLASSIFICATION

Expressway		Local Connector	
Secondary Hwy		Local Road	
Ramp		4WD	

 Interstate Route  US Route  State Route

1	2	3
4		5
6	7	8

ADJOINING QUADRANGLES

- 1 Vandiver
- 2 Vincent
- 3 Laniers
- 4 Westover
- 5 Childersburg
- 6 Columbiana
- 7 Wilsonville
- 8 Sylacauga West

HARPERSVILLE, AL
2014

