

CONTOUR INTERVAL 10 FEET
NORTH AMERICAN VERTICAL DATUM OF 1988

This map was produced to conform with the
National Geospatial Program US Topo Product Standard, 2011.
A metadata file associated with this product is draft version 0.6.16












1	2	3
4		5
6	7	8

ADJACENT SQUARES

- 1 Almeria
- 2 Aberfoil
- 3 Midway
- 4 Saco
- 5 Mount Andrew
- 6 Banks
- 7 Josie
- 8 Louisville

ROAD CLASSIFICATION

Expressway		Local Connector	
Secondary Hwy		Local Road	
Ramp		4WD	

 Interstate Route  US Route  State Route

PEROTE, AL
2014

