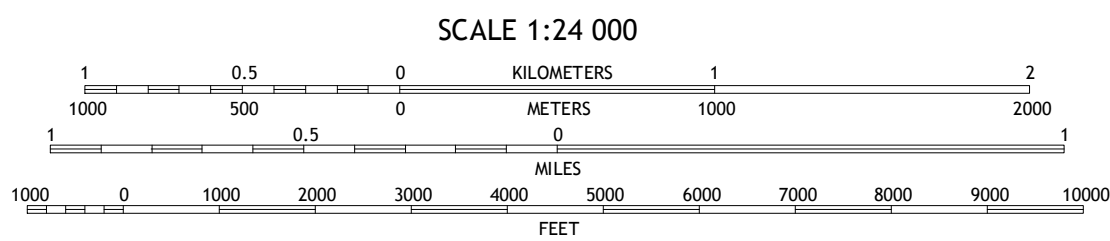



Imagery.....	NAIP, December 2013	
Roads.....	HERE, ©2013	
Names.....	GNIS, 2013	
Hydrography.....	National Hydrography Dataset, 2013	
Contours.....	National Elevation Dataset, 2013	
Boundaries.....	Multiple sources; see metadata file 1972 - 2013	



CONTOUR INTERVAL 20 FEET
NORTH AMERICAN VERTICAL DATUM OF 1988

This map was produced to conform with the
National Geospatial Program US Topo Product Standard, 2011.
A metadata file associated with this product is draft version 0.6.16












1	2	3
4		5
6	7	8

ADJOINING QUADRANGLES

- 1 Margerum
- 2 Cherokee
- 3 Sinking Creek
- 4 Bishop
- 5 Pride
- 6 Pleasant Site
- 7 Pleasant Grove
- 8 Frankfort

ROAD CLASSIFICATION

Expressway		Local Connector	
Secondary Hwy		Local Road	
Ramp		4WD	

 Interstate Route
  US Route
  State Route

BARTON, AL
2014

