

CONTOUR INTERVAL 20 FEET
NORTH AMERICAN VERTICAL DATUM OF 1988





This map was produced to conform with the
National Geospatial Program US Topo Product Standard, 2011.
A metadata file associated with this product is draft version 0.6.16






1	2	3	1 Leeds
			2 Cooks Springs
4		5	3 Pell City
			4 Vandiver
6	7	8	5 Laniers
			6 Westover
			7 Harpersville
			8 Childersburg

JOINING QUADRANGLES

ROAD CLASSIFICATION

Expressway		Local Connector	
Secondary Hwy		Local Road	
Ramp		4WD	

 Interstate Route  US Route  State Route

VINCENT, AL
2014

