










CONTOUR INTERVAL 20 FEET  
NORTH AMERICAN VERTICAL DATUM OF 1988

This map was produced to conform with the  
National Geospatial Program US Topo Product Standard, 2011.  
A metadata file associated with this product is draft version 0.6.16



**ROAD CLASSIFICATION**

Expressway		Local Connector	
Secondary Hwy		Local Road	
Ramp		4WD	

 Interstate Route     US Route     State Route

1	2	3
4		5
6	7	8

ADJOINING QUADRANGLES

- 1 Lineville East
- 2 Ofelia
- 3 Wedowee
- 4 Mellow Valley
- 5 Roanoke West
- 6 Daviston
- 7 Wadley South
- 8 Milltown

WADLEY NORTH, AL  
2014

