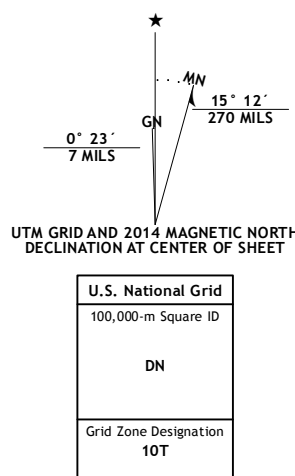


Produced by the United States Geological Survey  
North American Datum of 1983 (NAD83). Projection and  
1 000-meter grid: Universal Transverse Mercator, Zone 10T  
10 000-foot ticks: Oregon Coordinate System of 1983 (south  
zone)

This map is not a legal document. Boundaries may be generalized on this map scale. Private lands within government reservations may not be shown. Obtain permission before entering private lands.

Imagery.....NAIP, June  
Roads.....HSTP, ©  
Roads within US Forest Service Lands.....HERE, ©  
with limited Forest Service updates,  
Names.....GNIS,  
Hydrography.....National Hydrography Dataset,  
Contours.....National Elevation Dataset,  
Boundaries.....Multiple sources; see metadata file 1972-  
Public Land Survey System.....BLM,

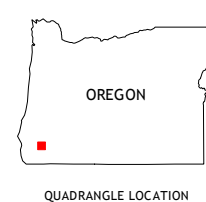


**SCALE 1:24 000**

The graphic scale bar is divided into four units: Kilometers, Meters, Miles, and Feet. The Kilometers scale ranges from 0 to 2, with major ticks every 0.5 km and minor ticks every 0.1 km. The Meters scale ranges from 0 to 2000, with major ticks every 1000 meters and minor ticks every 200 meters. The Miles scale ranges from 0 to 1, with major ticks every 0.5 miles and minor ticks every 0.1 miles. The Feet scale ranges from 0 to 10000, with major ticks every 1000 feet and minor ticks every 200 feet.

CONTOUR INTERVAL 40 FEET  
NORTH AMERICAN VERTICAL DATUM OF 1988

This map was produced to conform with the  
National Geospatial Program US Topo Product Standard, 2011.  
A metadata file associated with this product is draft version 0.6.16









1	2	3	1 Bunker Creek
4		5	2 Mount Reuben
6	7	8	3 Glendale







ADJOINING QUADRANGLES

- 4 Mount Peavine
- 5 Merlin
- 6 Chrome Ridge
- 7 Onion Mountain
- 8 Wilderville

### ROAD CLASSIFICATION

Expressway		Local Connector	
Secondary Hwy		Local Road	
Ramp		4WD	

 Interstate Route	 US Route	 State Route
 FS Primary Route	 FS Passenger Route	 FS High Clearance Route

Check with local Forest Service unit for current travel conditions and restrictions.

GALICE, OR  
2014

