










1	2	3	1 Durkee
4		5	2 Big Lookout Mountain
6	7	8	3 Connor Creek

ADJOINING QUADRANGLES

- 4 Rye Valley
- 5 Henley Basin
- 6 Birch Creek Meadow
- 7 Huntington
- 8 Olds Ferry

ROAD CLASSIFICATION

Expressway		Local Connector	
Secondary Hwy		Local Road	
Ramp		4WD	

 Interstate Route  US Route  State Route

LIME, OR
2014

