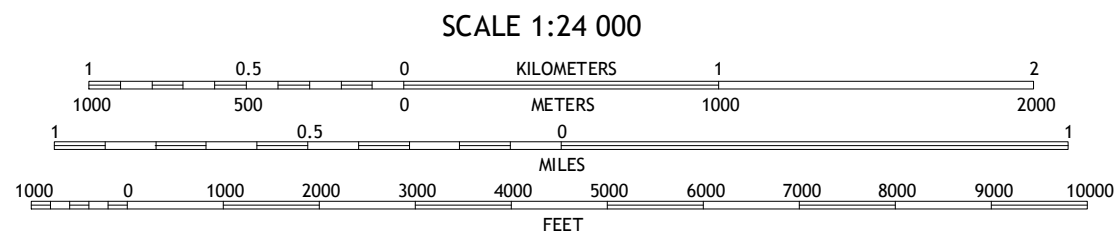
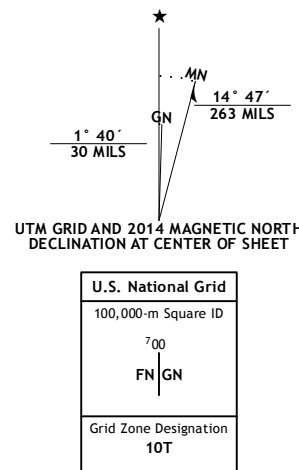
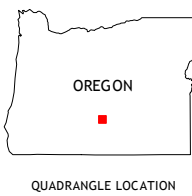


Imagery.....	NAIP,	July	2012
Roads.....	HERE,	©2013	
Names.....	GNIS,	2013	
Hydrography.....	National Hydrography Dataset,	2012	
Contours.....	National Elevation Dataset,	2000	
Boundaries.....	Multiple sources; see metadata file 1972 -	2013	
Public Land Survey System.....	BLM,	2011	



CONTOUR INTERVAL 20 FEET
NORTH AMERICAN VERTICAL DATUM OF 1988

This map was produced to conform with the
National Geospatial Program US Topo Product Standard, 2011.
A data file associated with this product is draft version 0.6.16



Expressway Local Connector
 Secondary Hwy Local Road
 Ramp 4WD
 Interstate Route  US Route  State Route

1	2	3
4		5
6	7	8

ADJOINING QUADRANGLES

- 1 Christmas Valley
- 2 Fandango Canyon
- 3 Vaughn Well
- 4 Sheeplick Draw
- 5 Sheep Rock
- 6 Ana River
- 7 Diablo Peak
- 8 Bull Lake

SAINT PATRICK MOUNTAIN, OR
2014

