










CONTOUR INTERVAL 20 FEET
NORTH AMERICAN VERTICAL DATUM OF 1988

This map was produced to conform with the
National Geospatial Program US Topo Product Standard, 2011.
A metadata file associated with this product is draft version 0.6.16



ROAD CLASSIFICATION

Expressway		Local Connector	
Secondary Hwy		Local Road	
Ramp		4WD	

 Interstate Route  US Route  State Route

1	2	3
4		5
6	7	8

ADJOINING QUADRANGLES

- 1 Pendleton
- 2 Mission
- 3 Cayuse
- 4 McKay Reservoir
- 5 Cabbage Hill
- 6 Pilot Rock
- 7 Sevenmile Creek
- 8 Bassey Creek

TABLE ROCK, OR
2014