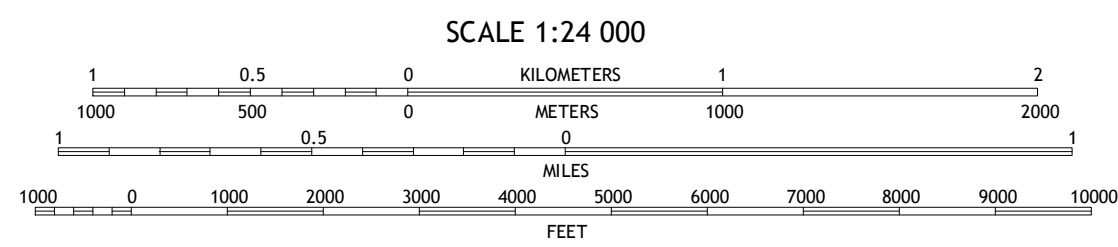
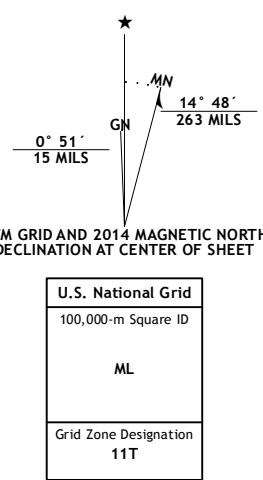
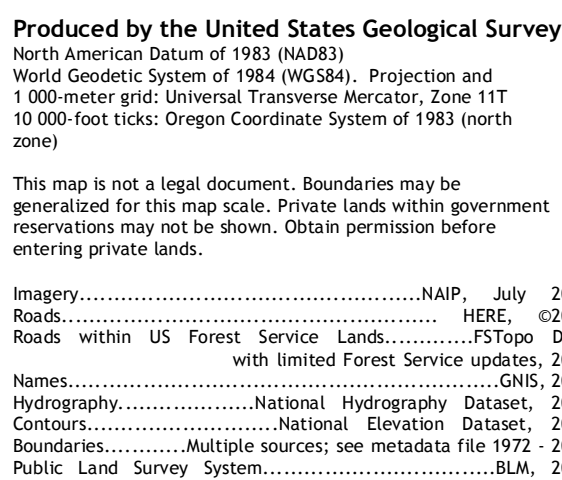




THIMBLEBERRY MOUNTAIN QUADRANGLE
OREGON-UMATILLA CO.
7.5-MINUTE SERIES



CONTOUR INTERVAL 40 FEET
NORTH AMERICAN VERTICAL DATUM OF 1988

This map was produced to conform with the
National Geospatial Program US Topo Product Standard, 2011.
A metadata file associated with this product is draft version 0.6.16













1	2	3
4		5
6	7	8

ADJOINING QUADRANTS

- 1 Gibbon
- 2 Bingham Springs
- 3 Andies Prairie
- 4 Duncan
- 5 Sanderson Springs
- 6 Huron
- 7 Drumhill Ridge
- 8 Summerville

ROAD CLASSIFICATION

Expressway 	Local Connector 
Secondary Hwy	Local Road
Ramp 	4WD 

 Interstate Route	 US Route	 State Route
 FS Primary Route	 FS Passenger Route	 FS High Clearance Route

Check with local Forest Service unit
for current travel conditions and restrictions.

THIMBLEBERRY MOUNTAIN, OR
2014

