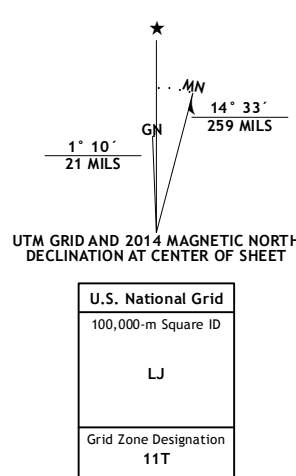


**Produced by the United States Geological Survey**  
North American Datum of 1983 (NAD83)  
World Geodetic System of 1984 (WGS84). Projection and  
1 000-meter grid: Universal Transverse Mercator, Zone 11T  
10 000-foot ticks: Oregon Coordinate System of 1983 (south  
zone)

Imagery.....	NAIP, July 2012
Roads.....	HERE, ©2013
Roads within US Forest Service Lands.....	FSTopo Data
	with limited Forest Service updates, 2013
Names.....	GNIS, 2013
Hydrography.....	National Hydrography Dataset, 2012
Contours.....	National Elevation Dataset, 1999
Boundaries.....	Multiple sources; see metadata file 1972_2011
Public Land Survey System.....	BLM, 2013



SCALE 1:24 000

CONTOUR INTERVAL 20 FEET  
NORTH AMERICAN VERTICAL DATUM OF 1988

This map was produced to conform with the  
National Geospatial Program US Topo Product Standard, 2011.  
The data file associated with this product is draft version 0.6.16











1	2	3	1 Jump-off Joe Mountain
4		5	2 Maggie Table
6	7	8	3 Dollar Basin

ADJOINING QUADRANGLES

- 4 Calamity Butte
- 5 Moffitt Table
- 6 Telephone Butte
- 7 Craft Point
- 8 House Butte

## ROAD CLASSIFICATION

Expressway            Local Connector        
Secondary Hwy            Local Road        
Ramp            4WD        
 Interstate Route       US Route       State Route  
 FS Primary Route       FS Passenger Route       FS High Clearance Route

Check with local Forest Service unit  
for current travel conditions and restrictions.

VAN, OR  
2014