










ROAD CLASSIFICATION

Expressway		Local Connector	
Secondary Hwy		Local Road	
Ramp		4WD	

 Interstate Route  US Route  State Route



Imagery.....	NAIP,	October	2013
Roads.....	HERE,	©2013	
Names.....	GNIS,	2013	
Hydrography.....	National Hydrography Dataset,	2013	
Contours.....	National Elevation Dataset,	2008	
Boundaries.....	Multiple sources; see metadata file 1972	2013	

CONTOUR INTERVAL 10 FEET
NORTH AMERICAN VERTICAL DATUM OF 1988

This map was produced to conform with the
National Geospatial Program US Topo Product Standard, 2011.
A metadata file associated with this product is draft version 0.6.16

1	2	3
4		5
6	7	8

ADJOINING QUADRANGLES

- 1 Saint Omer
- 2 East Lake SE
- 4 Saint Pamphile
- 5 Ninemile Deadwater
- 6 Depot Lake
- 7 Houlton Pond
- 8 Seven Islands

CHARLES POND, ME-QC
2014