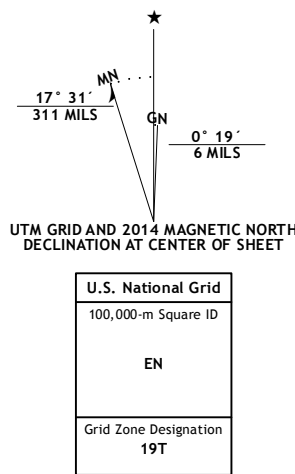


Produced by the United States Geological Survey
North American Datum of 1983 (NAD83)
World Geodetic System of 1984 (WGS84). Projection and
1 000-meter grid: Universal Transverse Mercator, Zone 19T
10 000-foot ticks: Maine Coordinate System of 1983 (east zone)

This map is not a legal document. Boundaries may be generalized for this map scale. Private lands within government reservations may not be shown. Obtain permission before entering private lands.

Imagery.....	NAIP,	October	
Roads.....	HERE,	2002	
Names.....	GNIS,		
Hydrography.....	National Hydrography	Dataset,	
Contours.....	National Elevation	Dataset,	
Boundaries.....	Multiple sources; see metadata	file 1972 -	2002



CONTOUR INTERVAL 20 FEET
NORTH AMERICAN VERTICAL DATUM OF 1988

This map was produced to conform with the
National Geospatial Program US Topo Product Standard, 2011.
A metadata file associated with this product is draft version 0.6.16




1	2	3
4		5
6	7	8

ADJOINING QUADRANGLES

1
2 Fort Kent North
3 Frenchville
4 Wheelock
5 Daigle
6 Wallagrass Lakes
7 Eagle Lake
8 Square Lake West

ROAD CLASSIFICATION

Expressway		Local Connector	
Secondary Hwy		Local Road	
Ramp		4WD	

 Interstate Route	 US Route	 State Route
--	--	---

FORT KENT SOUTH, ME
2014

