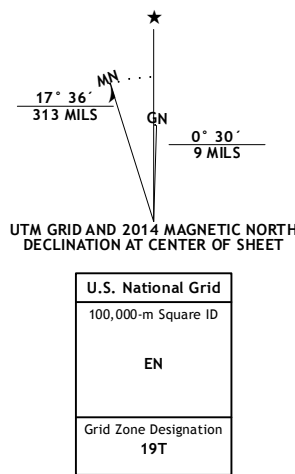


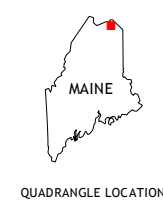
This map is not a legal document. Boundaries may be generalized for this map scale. Private lands within government reservations may not be shown. Obtain permission before entering private lands.

Imagery.....	NAIP,	October
Roads.....	HERE,	©2012
Names.....	.GNIS,	
Hydrography.....	National Hydrography	Dataset,
Contours.....	National Elevation	Dataset,
Boundaries.....	Multiple sources; see metadata	file 1972-2



CONTOUR INTERVAL 20 FEET
NORTH AMERICAN VERTICAL DATUM OF 1988

This map was produced to conform with the
National Geospatial Program US Topo Product Standard, 2011.
A metadata file associated with this product is draft version 0.6.16












1	2	3	1 Frenchville
4		5	2 Madawaska
6	7	8	3 Grand Isle

ADJOINING QUADRANGLES

4 Daigle
5 Paulette Brook
6 Square Lake West
7 Square Lake East
8 Stockholm

ROAD CLASSIFICATION

Expressway		Local Connector	
Secondary Hwy		Local Road	
Ramp		4WD	

 Interstate Route  US Route  State Route

SAINT AGATHA, ME
2014

