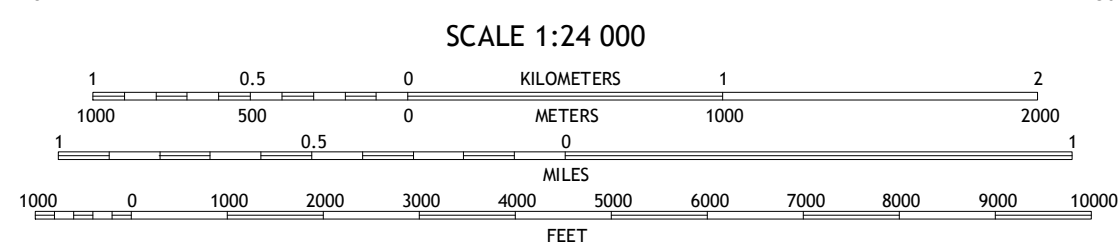
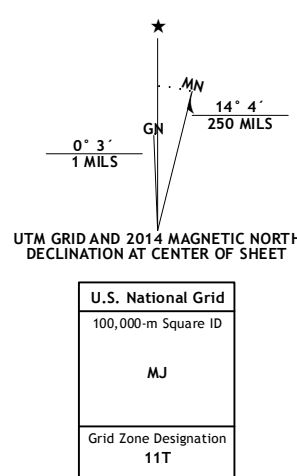


Imagery.....	NAIP, July 2012
Roads.....	HERE, ©2013
Names.....	GNIS, 2013
Hydrography.....	National Hydrography Dataset, 2012
Contours.....	National Elevation Dataset, 2000
Boundaries.....	Multiple sources; see metadata file 1972 - 2013
Public Land Survey System.....	BLM, 2011



CONTOUR INTERVAL 20 FEET
NORTH AMERICAN VERTICAL DATUM OF 1988

This map was produced to conform with the
National Geospatial Program US Topo Product Standard, 2011.
The data file associated with this product is draft version 0.6.16












1	2	3
4		5
6	7	8

AD JOINING QUADRANGLES

- 1 Mitchell Butte
- 2 Owyhee
- 3 Parma
- 4 Owyhee Dam
- 5 Wilder
- 6 Owyhee Ridge
- 7 Graveyard Point
- 8 Homedale

ROAD CLASSIFICATION

Expressway		Local Connector	
Secondary Hwy		Local Road	
Ramp		4WD	

 Interstate Route  US Route  State Route

ADRIAN, OR-ID
2014

