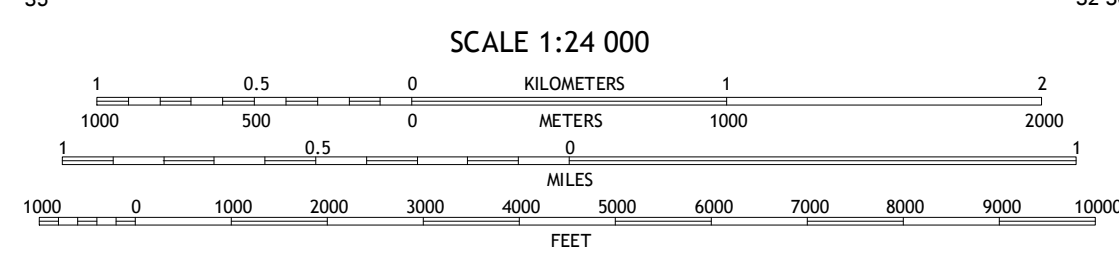
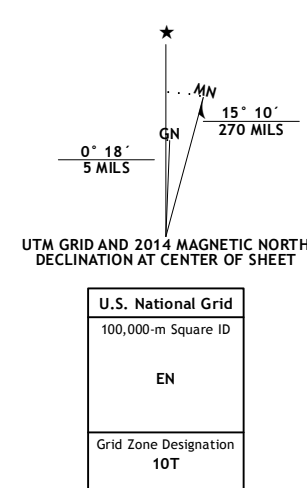
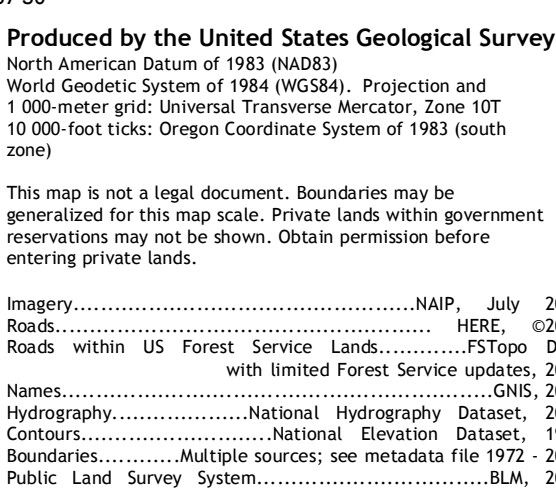




BUCKEYE LAKE QUADRANGLE
OREGON-DOUGLAS CO.
7.5-MINUTE SERIES



CONTOUR INTERVAL 40 FEET
NORTH AMERICAN VERTICAL DATUM OF 1988













This map was produced to conform with the
National Geospatial Program US Topo Product Standard, 2011.
A metadata file associated with this product is draft version 0.6.16.



1	2	3	1 Quartz Mountain
			2 Twin Lakes Mountain
4		5	3 Fish Creek Desert
			4 Acker Rock
6	7	8	5 Fish Mountain
			6 Butler Butte
			7 Abbott Butte
			8 Union Creek

ADJOINING QUADRANGLES

ROAD CLASSIFICATION

Expressway		Local Connector	
Secondary Hwy		Local Road	
Ramp		4WD	
 Interstate Route	 US Route	 State Route	
 FS Primary Route	 FS Passenger Route	 FS High Clearance Route	

BUCKEYE LAKE, OR
2014

