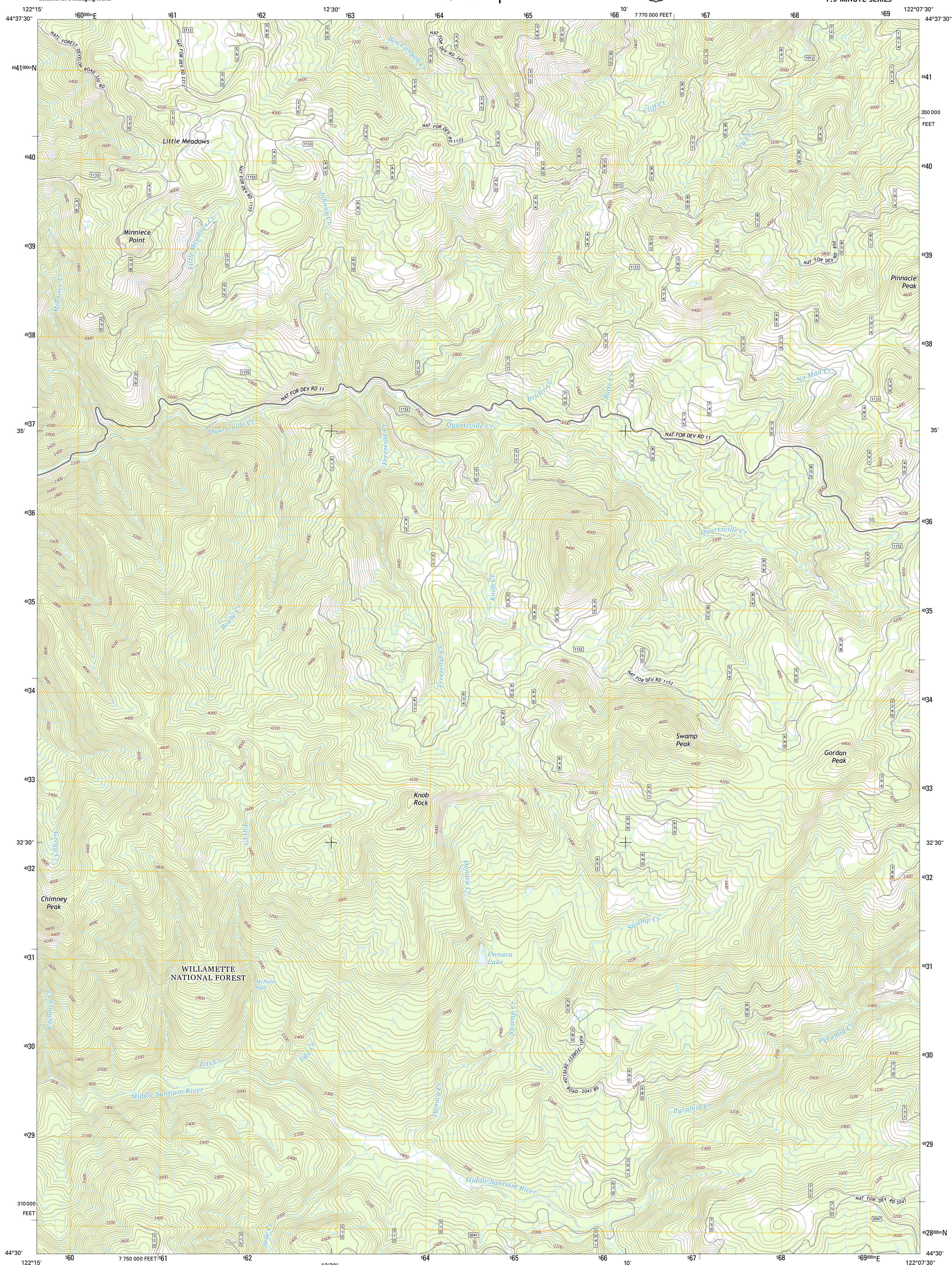
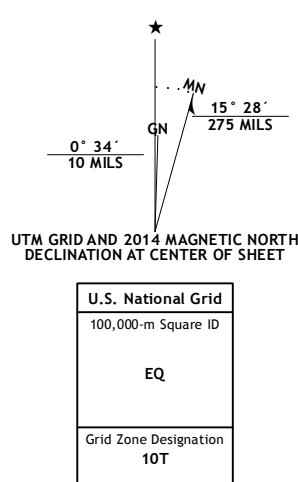




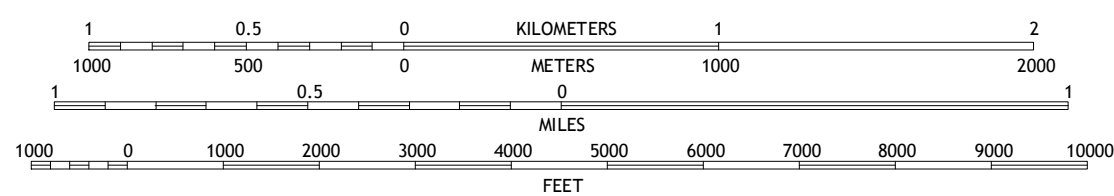
CHIMNEY PEAK QUADRANGLE
OREGON-LINN CO.
7.5-MINUTE SERIES



Imagery.....	NAIP, July	2012
Roads.....	HERE, ©2013	
Roads within US Forest Service Lands.....	FSPO Data	2013
	with limited Forest Service updates,	2013
Names.....	GNIS,	2013
Hydrography.....	National Hydrography Dataset,	1992
Contours.....	National Elevation Dataset,	1999
Boundaries.....	Multiple sources; see metadata file	1972 - 2011
Public Land Survey System.....	BLM,	2013



SCALE 1:24 000



CONTOUR INTERVAL 40 FEET
NORTH AMERICAN VERTICAL DATUM OF 1988

This map was produced to conform with the
National Geospatial Program US Topo Product Standard, 2011.
A metadata file associated with this product is draft version 0.6.16











QUADRANGLE LOCATION

1	2	3	1 Lawhead Creek
4		5	2 Detroit
6	7	8	3 Idanha
			4 Quartzville
			5 Coffin Mountain
			6 Upper Soda
			7 Harter Mountain
			8 Echo Mountain

ADJOINING QUADRANGLES

ROAD CLASSIFICATION

Expressway  Local Connector 
Secondary Hwy Local Road
Ramp 4WD
 Interstate Route  US Route  State Route
 FS Primary Route  FS Passenger Route  FS High Clearance Route

Check with local Forest Service unit
for current travel conditions and restrictions.

CHIMNEY PEAK, OR
2014