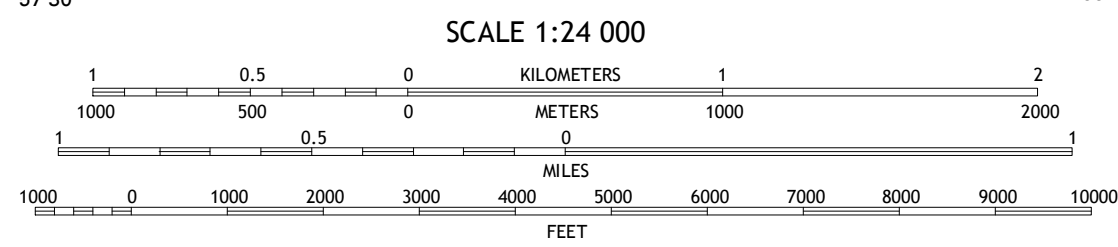
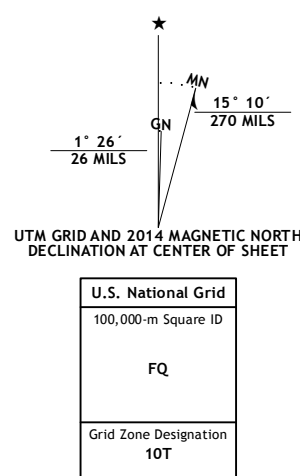


Imagery.....	NAIP, June	2012
Roads.....	HERE,	©2013
Names.....	GNIS,	2013
Hydrography.....	National Hydrography Dataset,	2012
Contours.....	National Elevation Dataset,	2003
Boundaries.....	Multiple sources; see metadata file 1972 -	2013
Public Land Survey System.....	BLM,	2011



CONTOUR INTERVAL 20 FEET  
NORTH AMERICAN VERTICAL DATUM OF 1988

This map was produced to conform with the  
National Geospatial Program US Topo Product Standard, 2011.  
A metadata file associated with this product is draft version 0.6.16












1	2	3	1 Gray Butte
4		5	2 Grizzly Mountain
6	7	8	3 Hensley Butte

ADJOINING QUADRANGLES

- 4 O'Neil
- 5 Prineville
- 6 Powell Butte
- 7 Powell Buttes
- 8 Stearns Butte

**ROAD CLASSIFICATION**

Expressway		Local Connector	
Secondary Hwy		Local Road	
Ramp		4WD	

 Interstate Route     US Route     State Route

HOUSTON LAKE, OR  
2014

