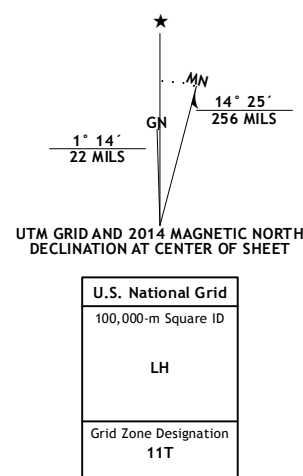


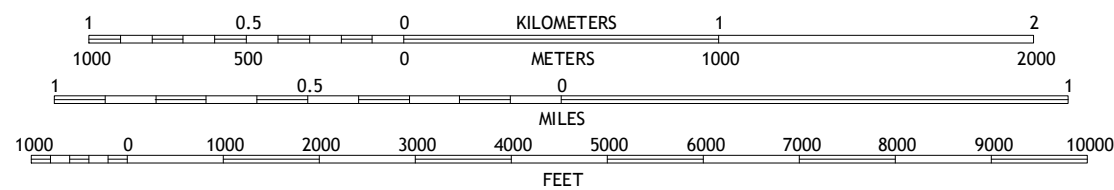
Produced by the United States Geological Survey
North American Datum of 1983 (NAD83)
World Geodetic System of 1984 (WGS84). Projection and
1 000-meter grid: Universal Transverse Mercator, Zone 11T
10 000-foot ticks: Oregon Coordinate System of 1983 (south
zone)

This map is not a legal document. Boundaries may be generalized for this map scale. Private lands within government reservations may not be shown. Obtain permission before entering private lands.

Imagery.....	NAIP,	July	2012
Roads.....	HERE,		©2013
Names.....		GNIS,	2013
Hydrography.....	National Hydrography	Dataset,	2012
Contours.....	National Elevation	Dataset,	2000
Boundaries.....	Multiple sources; see metadata file	1972 -	2013
Public Land Survey System.....		BLM,	2011



SCALE 1:24 000










CONTOUR INTERVAL 10 FEET
NORTH AMERICAN VERTICAL DATUM OF 1988

This map was produced to conform with the
National Geospatial Program US Topo Product Standard, 2011.
A metadata file associated with this product is draft version 0.6.16



ROAD CLASSIFICATION

Expressway  Local Connector 
 Secondary Hwy Local Road
 Ramp  4WD 

 Interstate Route  US Route  State Route

1	2	3
4		5
6	7	8

4D JOINING QUADRANGLES

- 1 The Narrows
- 2 Malheur Lake West
- 3 Malheur Lake East
- 4 Coyote Buttes
- 5 Barton Lake
- 6 Jackass Butte
- 7 Diamond Swamp
- 8 Diamond

JACKASS BUTTE NE, OR
2014

