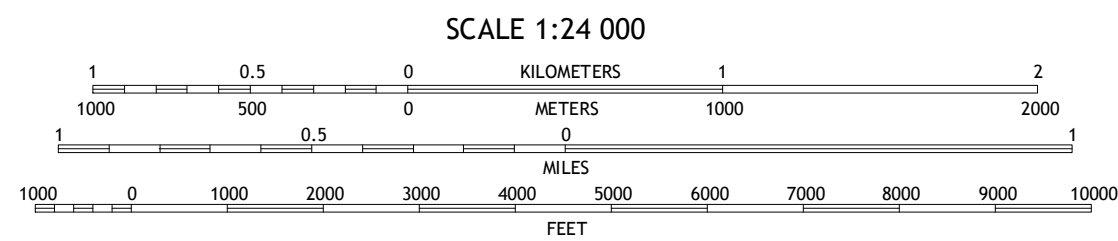
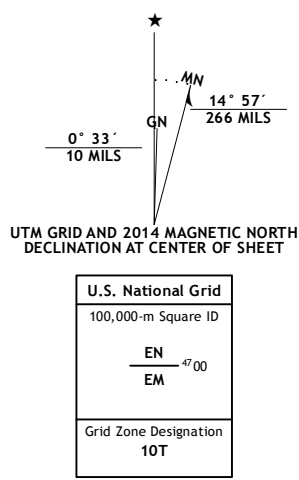
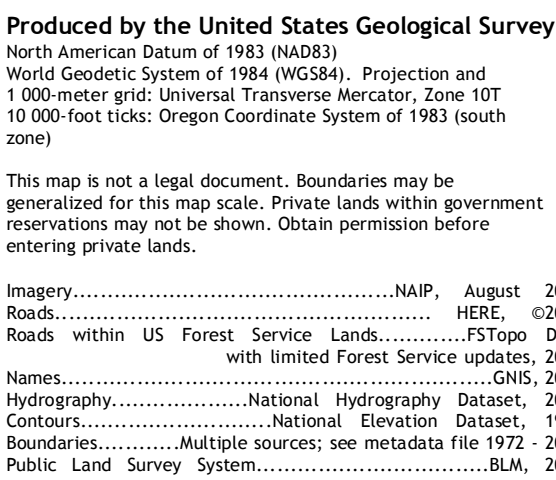


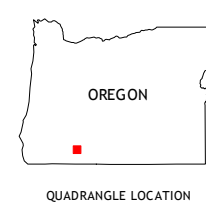


LAKE OF THE WOODS NORTH QUADRANGLE  
OREGON-KLAMATH CO.  
7.5-MINUTE SERIES



CONTOUR INTERVAL 20 FEET  
NORTH AMERICAN VERTICAL DATUM OF 1988

This map was produced to conform with the  
US Geospatial Program US Topo Product Standard, 2011.  
A file associated with this product is draft version 0.6.16








1	2	3
4		5
6	7	8

ADJOINING QUADRANGLES

- 1 Rustler Peak
- 2 Pelican Butte
- 3 Crystal Spring
- 4 Mount McLoughlin
- 5 Pelican Bay
- 6 Brown Mountain
- 7 Lake of the Woods
- 8 Aspen Lake

- 1 Rustler Peak
- 2 Pelican Butte
- 3 Crystal Spring
- 4 Mount McLoughlin
- 5 Pelican Bay
- 6 Brown Mountain
- 7 Lake of the Woods
- 8 Aspen Lake

### ROAD CLASSIFICATION

Interstate Route		Local Connector	
Primary Route		Local Road	
		4WD	
		US Route	
		FS Passenger Route	
			

Check with local Forest Service unit  
for current travel conditions and restrictions.

LAKE OF THE WOODS NORTH, OR  
2014

