

CONTOUR INTERVAL 20 FEET
NORTH AMERICAN VERTICAL DATUM OF 1988

This map was produced to conform with the
National Geospatial Program US Topo Product Standard, 2011.
A metadata file associated with this product is draft version 0.6.16










1	2	3	1 Three Turkey Canyon
4		5	2 Spider Rock
6	7	8	3 White Clay

ADJOINING QUADRANGLES

- 4 Naztini
- 5 Sawmill
- 6 Red Clay Wash
- 7 Oak Creek Mountain
- 8 Piney Hill

ROAD CLASSIFICATION

Expressway		Local Connector	
Secondary Hwy		Local Road	
Ramp		4WD	

 Interstate Route	 US Route	 State Route
--	--	---

WHITE ROCK WASH, AZ
2014

