

CONTOUR INTERVAL 10 FEET  
NORTH AMERICAN VERTICAL DATUM OF 1988

This map was produced to conform with the  
National Geospatial Program US Topo Product Standard, 2011.  
A metadata file associated with this product is draft version 0.6.16










1	2	3	1 Lake Murray West
4		5	2 Lake Murray East
6	7	8	3 Irmo

ADJOINING QUADRANGLES

- 4 Gilbert
- 5 Lexington
- 6 Steedman
- 7 Pelion West
- 8 Pelion East

### ROAD CLASSIFICATION

Expressway		Local Connector	
Secondary Hwy		Local Road	
Ramp		4WD	

 Interstate Route     US Route     State Route

BARR LAKE, SC  
2014

