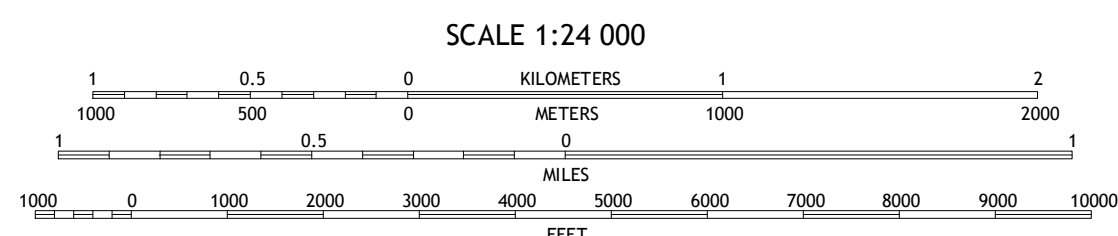





CARLISLE SE QUADRANGLE
SOUTH CAROLINA
7.5-MINUTE SERIES



Imagery.....	NAIP, April	2011
Roads.....	HERE,	©2013
Roads within US Forest Service Lands.....	FSTopo Data	
	with limited Forest Service updates,	2013
Names.....	GNIS,	2013
Hydrography.....	National Hydrography Dataset,	2011
Contours.....	National Elevation Dataset,	2009
Boundaries.....	Multiple sources; see metadata file	1972 - 2013













CONTOUR INTERVAL 10 FEET
NORTH AMERICAN VERTICAL DATUM OF 1988

This map was produced to conform with the
National Geospatial Program US Topo Product Standard, 2011.
A metadata file associated with this product is draft version 0.6.16



ROAD CLASSIFICATION

Expressway		Local Connector	
Secondary Hwy		Local Road	
Ramp		4WD	

	Interstate Route		US Route		State Route
	FS Primary Route		FS Passenger Route		FS High Clearance Route

CARLISLE SE, SC
2014

1	2	3	1 Leeds
			2 Baton Rouge
4		5	3 Chester
			4 Carlisle
6	7	8	5 Blackstock
			6 Blair
			7 Salem Crossroads
			8 Lebanon

ADJOINING QUADRANGLES

