

CONTOUR INTERVAL 10 FEET  
NORTH AMERICAN VERTICAL DATUM OF 1988





This map was produced to conform with the  
National Geospatial Program US Topo Product Standard, 2011.  
A metadata file associated with this product is draft version 0.6.16






1	2	3	1 Fort Jackson South
4		5	2 Congaree
6	7	8	3 Eastover
			4 Saylors Lake
			5 Wateree
			6 Staley Crossroads
			7 Saint Matthews
			8 Fort Motte

ADJOINING QUADRANGLES

### ROAD CLASSIFICATION

Expressway		Local Connector	
Secondary Hwy		Local Road	
Ramp		4WD	

 Interstate Route     US Route     State Route

GADSDEN, SC  
2014

