

CONTOUR INTERVAL 10 FEET  
NORTH AMERICAN VERTICAL DATUM OF 1988





This map was produced to conform with the  
National Geospatial Program US Topo Product Standard, 2011.  
A metadata file associated with this product is draft version 0.6.16






1	2	3	1 Delmar
			2 Lake Murray West
4		5	3 Lake Murray East
			4 Batesburg
6	7	8	5 Barr Lake
			6 Monetta
			7 Steedman
			8 Pelion West

ADJOINING QUADRANGLES

### ROAD CLASSIFICATION

Expressway		Local Connector	
Secondary Hwy		Local Road	
Ramp		4WD	

	Interstate Route		US Route		State Route
---	------------------	---	----------	---	-------------

GILBERT, SC  
2014

