

CONTOUR INTERVAL 10 FEET
NORTH AMERICAN VERTICAL DATUM OF 1988

This map was produced to conform with the
National Geospatial Program US Topo Product Standard, 2011.
A metadata file associated with this product is draft version 0.6.16



1	2	3	1 Newberry East
4		5	2 Pomaria
6	7	8	3 Jenkinsville

AD JOINING QUADRANGLES

4 Prosperity







5 Chapin




6 Delmar

7 Lake Murray West

8 Lake Murray East

ROAD CLASSIFICATION

Expressway		Local Connector	
Secondary Hwy		Local Road	
Ramp		4WD	

 Interstate Route  US Route  State Route

LITTLE MOUNTAIN, SC
2014

