

CONTOUR INTERVAL 10 FEET
NORTH AMERICAN VERTICAL DATUM OF 1988




This map was produced to conform with the
National Geospatial Program US Topo Product Standard, 2011.
A metadata file associated with this product is draft version 0.6.16



| | | | |
|---|---|---|-----------------|
| 1 | 2 | 3 | 1 Newberry West |
| 4 | | 5 | 2 Newberry East |
| 6 | 7 | 8 | 3 Pomaria |

ADJOINING QUADRANGLES

- 4 Silverstreet
- 5 Little Mountain
- 6 Denny
- 7 Delmar
- 8 Lake Murray West

- ### ROAD CLASSIFICATION
- | | | | |
|---------------|---|-----------------|---|
| Expressway | | Local Connector | |
| Secondary Hwy | | Local Road | |
| Ramp | | 4WD | |
-  Interstate Route  US Route  State Route

PROSPERITY, SC
2014

