

CONTOUR INTERVAL 10 FEET
NORTH AMERICAN VERTICAL DATUM OF 1988

This map was produced to conform with the
National Geospatial Program US Topo Product Standard, 2011.
A metadata file associated with this product is draft version 0.6.16










1	2	3	1 Catawba NE
4		5	2 Waxhaw
6	7	8	3 Monroe

ADJOINING QUADRANGLES

- 4 Van Wyck
- 5 Tradesville
- 6 Lancaster
- 7 Antioch
- 8 Taxahaw

ROAD CLASSIFICATION

Expressway		Local Connector	
Secondary Hwy		Local Road	
Ramp		4WD	

 Interstate Route  US Route  State Route

UNITY, SC-NC
2014

