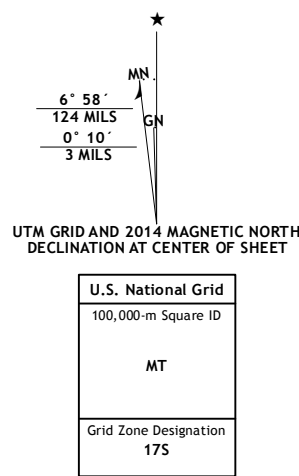
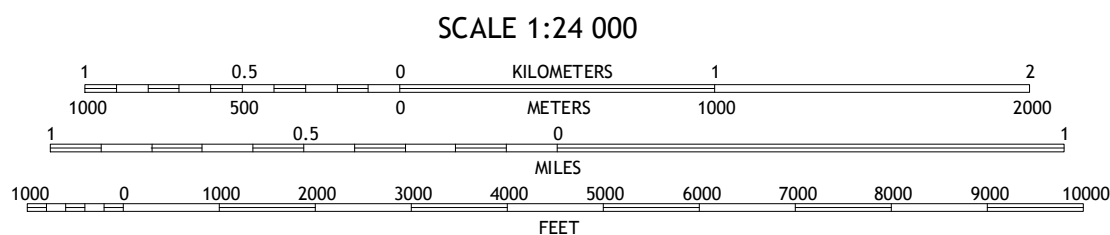


| | | |
|------------------|-------------------------------------|-------------|
| Imagery..... | NAIP, April | 2011 |
| Roads..... | HERE, | ©2013 |
| Names..... | GNIS, | 2013 |
| Hydrography..... | National Hydrography Dataset, | 2011 |
| Contours..... | National Elevation Dataset, | 2011 |
| Boundaries..... | Multiple sources; see metadata file | 1972 - 2013 |



CONTOUR INTERVAL 10 FEET
NORTH AMERICAN VERTICAL DATUM OF 1988

This map was produced to conform with the
National Geospatial Program US Topo Product Standard, 2011.
A metadata file associated with this product is draft version 0.6.16










| | | |
|---|---|---|
| 1 | 2 | 3 |
| 4 | | 5 |
| 6 | 7 | 8 |

ADJOINING QUADRANGLES

- 1 Steedman
- 2 Pellon West
- 3 Pellon East
- 4 Seivern
- 5 Pond Branch
- 6 Kitchings Mill
- 7 Salley
- 8 Harleys Millpond

ROAD CLASSIFICATION

| | | | |
|---------------|---|-----------------|---|
| Expressway |  | Local Connector |  |
| Secondary Hwy |  | Local Road |  |
| Ramp | | 4WD | |

 Interstate Route  US Route  State Route

WAGENER, SC
2014

