

CONTOUR INTERVAL 10 FEET
NORTH AMERICAN VERTICAL DATUM OF 1988





This map was produced to conform with the
National Geospatial Program US Topo Product Standard, 2011.
A metadata file associated with this product is draft version 0.6.16






| | | | |
|---|---|---|--------------------|
| 1 | 2 | 3 | 1 Monticello North |
| 4 | | 5 | 2 Collins NW |
| 6 | 7 | 8 | 3 Selma |
| | | | 4 Monticello South |
| | | | 5 Collins |
| | | | 6 Ladelle |
| | | | 7 Mist NW |
| | | | 8 Line |

ADJOINING QUADRANGLES

ROAD CLASSIFICATION

| | | | |
|---------------|---|-----------------|---|
| Expressway |  | Local Connector |  |
| Secondary Hwy |  | Local Road |  |
| Ramp | | 4WD | |

 Interstate Route  US Route  State Route

COMINTO, AR
2014

