

CONTOUR INTERVAL 10 FEET
NORTH AMERICAN VERTICAL DATUM OF 1988

This map was produced to conform with the
National Geospatial Program US Topo Product Standard, 2011.
A metadata file associated with this product is draft version 0.6.16






1	2	3
4		5
6	7	8


ADJOINING QUADRANGLES


- 1 Letona
- 2 Judsonia
- 3 Bald Knob
- 4 Garner
- 5 West Point
- 6 McRae
- 7 Walker
- 8 Jasmine

ROAD CLASSIFICATION

Expressway		Local Connector	
Secondary Hwy		Local Road	
Ramp		4WD	

 Interstate Route

 US Route

 State Route

KENSETT, AR
2014

