

CONTOUR INTERVAL 10 FEET  
NORTH AMERICAN VERTICAL DATUM OF 1988



This map was produced to conform with the  
National Geospatial Program US Topo Product Standard, 2011.  
A metadata file associated with this product is draft version 0.6.16






1	2	3
4		5
6	7	8

1 Marvell  
 2 Lexa  
 3 West Helena  
 4 Watkins Corr  
 5 Friars Point  
 6 Lambrook  
 7 Elaine  
 8 Friars Point

### ROAD CLASSIFICATION

Expressway		Local Connector	
Secondary Hwy		Local Road	
Ramp		4WD	

 Interstate Route	 US Route	 State Route
--	--	---

LAKEVIEW, AR  
2014

